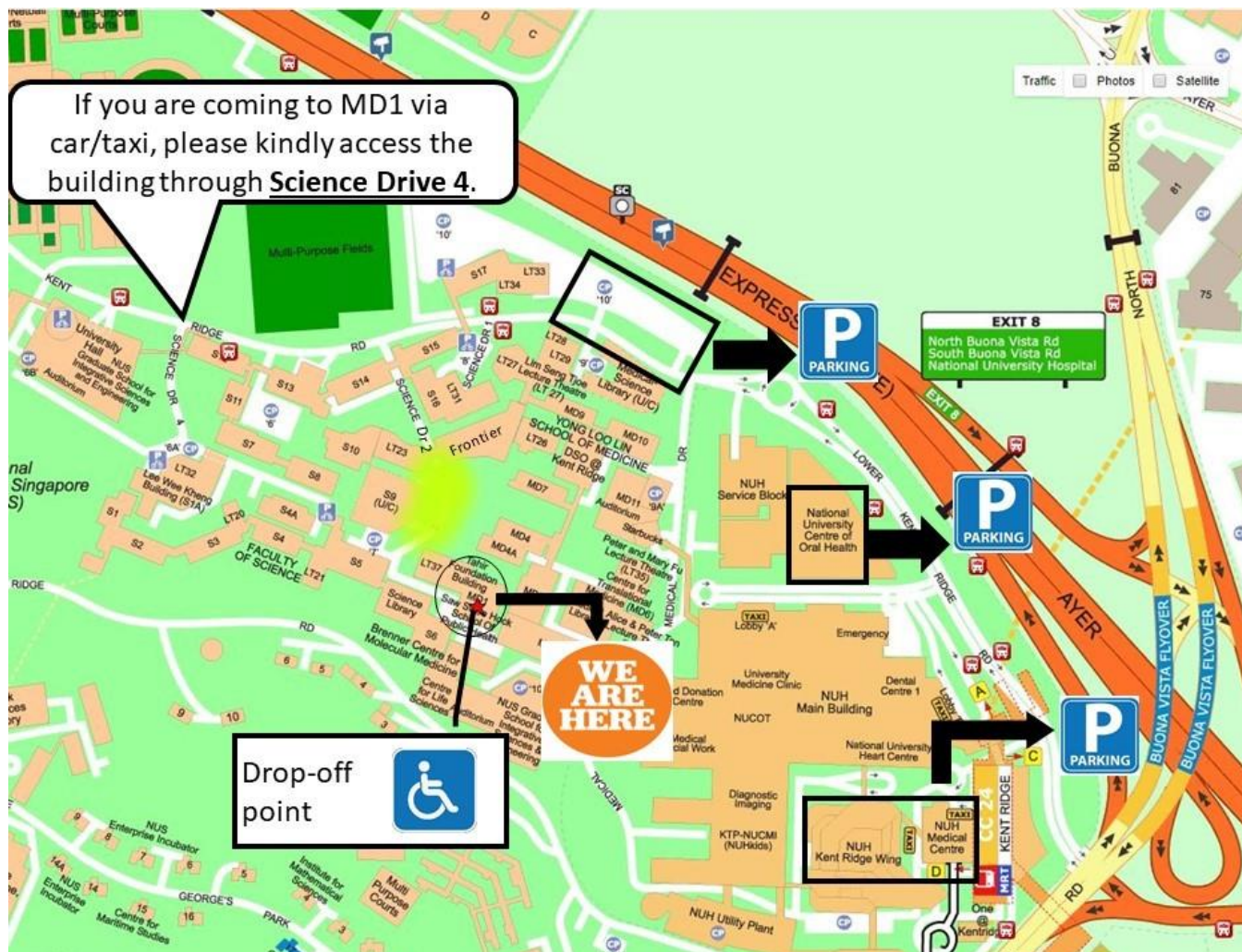


SINGAPORE POPULATION HEALTH STUDIES (SPHS)

Saw Swee Hock School of Public Health
National University of Singapore
Tahir Foundation Building (MD1), 12 Science Drive 2, #11-01G
Singapore 117549
SPHS Hotline: 6478 9608 (Mon – Fri from 8.30am to 5.30pm)



Source of map: Street Directory

By MRT Train

Estimated walking time: 10 minutes

Alight at Circle Line Kent Ridge MRT. From **Exit A**, you will see NUH, turn left and walk past Main Building Lobby B. Continue straight past the taxi stand and wheelchair bay onto the sheltered foot path. Turn left and follow the sheltered path. Turn left and cross the zebra crossing towards the Emergency department.

Following the hospital path, walk past the Emergency department and Ambulance Bay. Continue straight and walk past 7-eleven and Kopitiam at NUH Main Building Lobby A. At the end of the hospital building, take the pedestrian crosswalk near the roundabout. Climb up the stairs and you will see the Yong Loo Lin School of Medicine building (MD6).

Cross the pedestrian crossing and turn left before the School of Medicine (MD6). Follow the pathway up the slope. After passing the loading/ unloading bay entrance (on your right), turn right and walk up the slope towards the MD2 building. Take the sheltered walk-way along MD2 into a narrow alleyway and walk up the staircase. Continue walking straight until you see the elevators – you have arrived at the 2nd floor of Tahir Foundation Building (MD1).

Take the elevator to Level 11 and follow the sign “Singapore Population Health Studies”. We are at **#11-01G**.



By Bus

Bus services available near Tahir Foundation Building (MD1):

Bus Stop	Bus service no.
18079 (Opp NUH) and 18071 (NUH) along Ayer Rajah Expressway (AYE)	97, 197, 198, 963
15139 (Opp Kent Ridge Stn) on South Buona Vista Road	92, 200
18221 (NUH) and 18239 (Opp NUH) along Lower Kent Ridge Road	95

Walk towards taxi stand/pick up point of NUH Main Building Lobby A and walk towards Medical Drive.

Take the pedestrian crosswalk until you see the Medical School (MD6) building. Walk through MD6 and turn left. At the end of the junction, turn right into a narrow alleyway and walk up the staircase. Continue straight until you see the elevators – you have arrived at the 2nd floor of Tahir Foundation Building (MD1).

Take the elevator to Level 11 and follow the sign “Singapore Population Health Studies”. We are at **#11-01G**.



By Private Hire Car or Taxi

Enter Science Drive 4 from Lower Kent Ridge Road. Keep left after the carpark gantry to enter a fire engine access way. Continue straight until you reached the MD1 building at the end of the road. Turn slightly right and go up the slope to loading area at the back of the building. You will arrive at the level 2 lift lobby.



Parking

Parking is available at **National University Centre for Oral Health (NUCOHS) building** along Lower Kent Ridge Road. Hourly parking is available at levels 2 to 4 at \$0.035 per minute. Motorcycles park for free.

Parking is also available within NUS at **Car park 10 (CP10)** along Lower Kent Ridge Road.

Public car park rates at NUS, excluding Public Holidays:

Mondays to Fridays (8:30am to 7:30pm) - \$0.60 per 1/2hr

Saturdays (8:30am to 5pm) - \$0.60 per 1/2hr

* Based on \$0.0214 per minute upon exit during operating hours. Grace period of 15 mins for all vehicles

* Maximum charge of \$2.568 for vehicles entering during operating hours on Saturdays

Alternatively, there are other car parks available at NUH.

Kent Ridge Wing – Basement and Level 1

NUH Medical Centre – Level 5, 6, 7, and 7A

Public car park rates at NUH, including Public Holidays:

Mondays to Sundays (12:00am to 11:59pm) - \$0.90 per 1/2hr

*Based on \$0.03 per minute. Motorcycles park for free

Directions to SPHS Health Screening Site @ NUS Tahir Foundation Building (MD1) #11-01G

SPHS Hotline: 6478 9608 (Mon-Fri, 8:30am to 5:30pm)

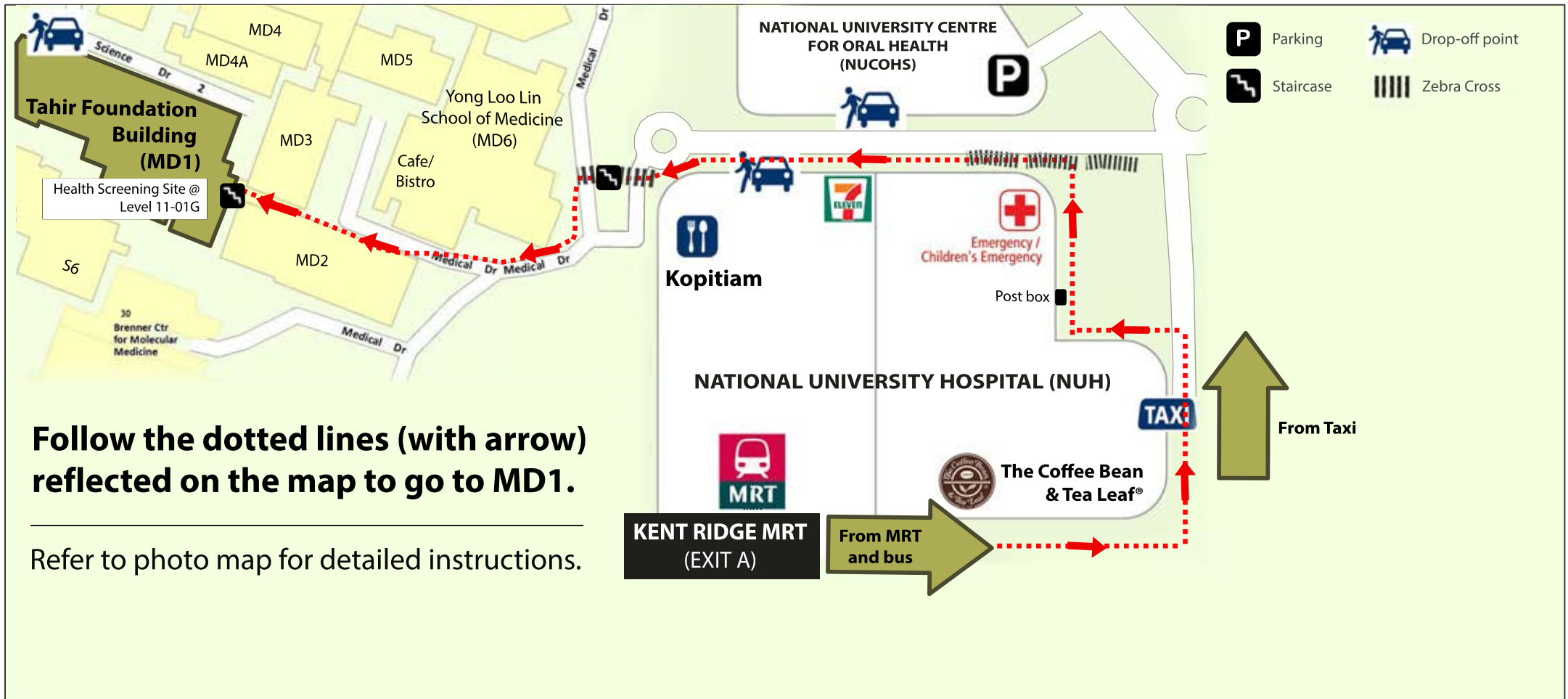


Photo map to SPHS Health Screening Site @ NUS Tahir Foundation Building (MD1) #11-01G

SPHS Hotline: 6478 9608
(Mon-Fri, 8:30am to 5:30pm)



At Circle Line Kent Ridge MRT exit via **Exit A** and walk pass **NUH Main Building Lobby B**.



Walk pass the taxi stand and wheelchair bay. Follow the **sheltered path**, turn left.



Follow the sheltered path, turn left and cross the zebra crossing towards the **Emergency** department.



Follow the hospital path, walk pass the Emergency department and **ambulance bay**.




Continue pass 7-eleven and Kopitiam at **Main Building Lobby A**.



Walk straight and take the pedestrian crossing.

Photo map to SPHS Health Screening Site @ NUS Tahir Foundation Building (MD1) #11-01G



Take the stairs and cross the road. Turn left before **Yong Loo Lin School of Medicine building (MD6)** and follow the pathway **up the slope**.

After passing the loading/unloading bay entrance, turn right and walk up the slope towards **MD2**.

Take the **sheltered walk-way** along MD2.



Walk towards the **narrow alleyway** as shown by the arrow.

Take the flight of stairs towards **MD1** also known as **Tahir Foundation Building**.

Take the elevator to Level 11 and follow the sign **"Singapore Population Health Studies"**.

SPHS 健康检查站 @ 新加坡国立大学

NUS Tahir Foundation Building (MD1) #11-01G 方向图

SPHS 热线电话: 6478 9608 (周一至周五, 早上 8:30 至 傍晚 5:30)



照片地图: SPHS 健康检查站 @ 新加坡国立大学 NUS Tahir Foundation Building (MD1) #11-01G

SPHS 热线电话: 6478 9608
(周一至周五, 早上 8:30 至 傍晚 5:30)



1 从环线 Kent Ridge 地铁站, 往 “A 出口” 行走, 经过国大医院主楼大堂B。



2 经过德士站和轮椅寄放处。随着有盖走道, 转左。



3 继续随着有盖走道。转左, 使用斑马线往医院急诊部 (Emergency的缩写) 的方向行走。



4 随着医院的走廊经过急诊部和救伤车停靠处。



5 继续向前, 经过在国大医院主楼大堂A的7-eleven和Kopitiam。




6 往前走, 使用斑马线过马路。

照片地图: SPHS 健康检查站 @ 新加坡国立大学 NUS Tahir Foundation Building (MD1) #11-01G



上楼梯后过马路，在杨潞龄医学院大楼 (MD6) 前转左。跟着走道上斜坡。



过了停车场入口请转右上斜坡往 MD2 走。



使用前方 MD2 的有盖走廊



继续步行往狭窄小巷行走(如箭头所示)



上楼梯前往 MD1 (也称为 Tahir Foundation Building)



乘搭电梯到11楼，并留意“新加坡人口健康研究”标志