












# Freshman Baseball Driving Directions


Olympia

 W Madison St, Metamora, IL 61548

---

	1. Head <b>south</b> on <b>N Tazewell St</b> toward <b>W Monroe St</b> About 1 min	go 0.3 mi total 0.3 mi
	2. Turn right onto <b>W Mt Vernon St</b> About 1 min	go 0.5 mi total 0.7 mi
	3. Turn left onto <b>S Douglas St/Metamora Washington Blacktop</b> Continue to follow Metamora Washington Blacktop About 6 mins	go 4.7 mi total 5.4 mi
	4. Turn left onto <b>US-24 E/US-24 Bypass E</b> About 3 mins	go 3.1 mi total 8.5 mi
	5. Turn right onto <b>Dee-Mac Rd</b> About 24 mins	go 13.7 mi total 22.2 mi
	6. Continue onto <b>N Main St</b>	go 0.2 mi total 22.4 mi
	7. Turn left onto <b>E Fast Ave</b>	go 410 ft total 22.5 mi
	8. Take the 1st right onto <b>S Orchard St</b> About 1 min	go 0.5 mi total 23.0 mi
	9. Continue onto <b>Mackinaw Rd/Minier Rd</b> Continue to follow Mackinaw Rd About 12 mins	go 6.3 mi total 29.2 mi
	10. Turn left onto <b>IL-122 E/Co Rd 800 N</b> About 6 mins	go 4.5 mi total 33.7 mi
	11. Turn right onto <b>Co Rd 00 E/Co Rd 3500 E/McLean Rd</b> About 6 mins	go 3.0 mi total 36.8 mi
	12. Turn left onto <b>E 800 North Rd/Co Rd 800 N</b> About 2 mins	go 1.0 mi total 37.8 mi
	13. Turn right onto <b>Co Rd 100 E</b> Destination will be on the left	go 0.2 mi total 38.0 mi

---

 7832 County Road 100 E, Stanford, IL 61774

## Ottawa



W Madison St, Metamora, IL 61548

- 
- |  |  |                             |
|--|--|-----------------------------|
|  | 1. Head <b>east</b> on <b>W Madison St</b> toward <b>N Lafayette St</b><br>About 1 min               | go 0.3 mi<br>total 0.3 mi   |
|  | 2. Turn left onto <b>IL-89 N/N Niles St</b><br>Continue to follow IL-89 N<br>About 31 mins           | go 25.0 mi<br>total 25.3 mi |
|  | 3. Turn right onto <b>IL-18 E/Co Rd 100 N/North St</b><br>Continue to follow IL-18 E<br>About 7 mins | go 6.7 mi<br>total 32.0 mi  |
|  | 4. Turn left to merge onto <b>I-39 N</b><br>About 15 mins  | go 15.0 mi<br>total 47.0 mi |
|  | 5. Take exit <b>57</b> for <b>US-6</b>   | go 0.3 mi<br>total 47.3 mi  |
|  | 6. Turn right onto <b>US-6 E</b><br>About 15 mins  | go 12.9 mi<br>total 60.2 mi |
|  | 7. Turn right onto <b>Columbus St</b>  | go 0.2 mi<br>total 60.4 mi  |
|  | 8. Slight left onto <b>IL-23 S/La Salle St</b><br>Continue to follow IL-23 S<br>About 3 mins         | go 1.4 mi<br>total 61.7 mi  |
|  | 9. Continue straight onto <b>W Moore St</b>  | go 0.1 mi<br>total 61.8 mi  |
|  | 10. Continue onto <b>1st Ave</b><br>Destination will be on the left<br>About 1 min                   | go 0.7 mi<br>total 62.5 mi  |



1550 1st Ave #5, Ottawa, IL 61350








---

Canton



W Madison St, Metamora, IL 61548

---


1. Head **south** on **N Tazewell St** toward **W Monroe St** go 0.3 mi  
total 0.3 mi  
About 1 min
-  2. Turn right onto **IL-116 W/W Mt Vernon St** go 15.2 mi  
total 15.5 mi  
Continue to follow IL-116 W  
About 22 mins
3. Continue onto **S Main St/US 24** go 2.9 mi  
total 18.4 mi  
About 5 mins
-  4. Merge onto **I-474 W** via the ramp to **Galesburg** go 2.7 mi  
total 21.1 mi  
About 3 mins
-  5. Take exit **6A** to merge onto **US-24 W/SW Adams St** toward **Bartonville** go 19.5 mi  
total 40.6 mi  
Continue to follow US-24 W  
About 22 mins
-  6. Continue onto **IL-9 W/W Valleyview Dr** go 7.0 mi  
total 47.6 mi  
Continue to follow IL-9 W  
About 9 mins
-  7. Turn right onto **S 5th Ave** go 0.8 mi  
total 48.4 mi  
About 2 mins
-  8. Turn left onto **E Locust St** go 0.4 mi  
total 48.8 mi  
About 2 mins
-  9. Turn right onto **N Main St** go 0.8 mi  
total 49.6 mi  
Destination will be on the right  
About 2 mins



1001 N Main St, Canton, IL 61520


---

## East Peoria

 W Madison St, Metamora, IL 61548


---


1. Head **south** on **N Tazewell St** toward **W Monroe St** go 0.3 mi  
total 0.3 mi  
About 1 min

 2. Turn right onto **IL-116 W/W Mt Vernon St** go 14.8 mi  
total 15.1 mi  
Continue to follow IL-116 W  
About 20 mins


 3. Turn left onto **E Camp St** go 0.6 mi  
total 15.7 mi  
About 3 mins

4. Continue onto **E Washington St** go 0.3 mi  
total 15.9 mi

 5. Turn right onto **Meadow Ave** go 1.2 mi  
total 17.1 mi  
About 2 mins

 6. Turn left onto **Eastside Dr** go 0.2 mi  
total 17.3 mi  
About 1 min

 7. Turn left go 259 ft  
total 17.4 mi  
Destination will be on the right

 1 Eastside Dr, East Peoria, IL 61611

---

## Dunlap



W Madison St, Metamora, IL 61548

- 
- |  |   |                             |
|--|---|-----------------------------|
|  | 1. Head <b>south</b> on <b>N Tazewell St</b> toward <b>W Monroe St</b><br>About 1 min             | go 0.3 mi<br>total 0.3 mi   |
|  | 2. Turn right onto <b>IL-116 W/W Mt Vernon St</b><br>Continue to follow IL-116 W<br>About 13 mins | go 10.3 mi<br>total 10.6 mi |
|  | 3. Take the ramp onto <b>US-150 W</b><br>About 15 mins  | go 9.5 mi<br>total 20.1 mi  |
|  | 4. Turn right onto <b>IL-91 N</b><br>About 4 mins   | go 2.6 mi<br>total 22.8 mi  |
|  | 5. Turn left onto <b>IL-91 N/Grange Hall Rd</b><br>Continue to follow IL-91 N<br>About 4 mins     | go 2.9 mi<br>total 25.7 mi  |
|  | 6. Turn right<br>Destination will be on the right<br>About 52 secs                                | go 0.2 mi<br>total 25.9 mi  |



13120 Illinois 91, Dunlap, IL 61525

---

## Peoria High



W Madison St, Metamora, IL 61548

- 
1. Head **south** on **N Tazewell St** toward **W Monroe St**  
About 1 min go 0.3 mi  
total 0.3 mi
  -  2. Turn right onto **IL-116 W/W Mt Vernon St**  
Continue to follow IL-116 W  
About 13 mins go 10.3 mi  
total 10.6 mi
  -  3. Take the ramp onto **US-150 W**  
About 5 mins go 3.9 mi  
total 14.5 mi
  -  4. Turn left onto **N Knoxville Ave**  
About 4 mins go 1.7 mi  
total 16.2 mi
  -  5. Turn right onto **W Richmond Ave**  
About 58 secs go 0.3 mi  
total 16.4 mi
  -  6. Turn left onto **N North St/North North Street**  
Destination will be on the right go 377 ft  
total 16.5 mi



1615 N North St, Peoria, IL 61604

---

## Pekin



W Madison St, Metamora, IL 61548

- 
1. Head **south** on **N Tazewell St** toward **W Monroe St**  
About 1 min  
go 0.3 mi  
total 0.3 mi
  - 116 2. Turn right onto **IL-116 W/W Mt Vernon St**  
Continue to follow IL-116 W  
About 22 mins  
go 15.2 mi  
total 15.5 mi
  - 29 3. Continue onto **IL-29 S/S Main St**  
Continue to follow IL-29 S  
About 9 mins  
go 5.3 mi  
total 20.8 mi
  - 29 4. Keep right at the fork  
Continue to follow IL-29  
About 5 mins  
go 2.6 mi  
total 23.3 mi
  - ↩ 5. Turn left onto **Margaret St**  
About 1 min  
go 0.2 mi  
total 23.5 mi
  6. Continue onto **Court St**  
Destination will be on the left  
About 3 mins  
go 1.2 mi  
total 24.7 mi



1903 Court St, Pekin, IL 61554







---

## Richwoods



W Madison St, Metamora, IL 61548

---

1. Head **south** on **N Tazewell St** toward **W Monroe St**  
About 1 min go 0.3 mi  
total 0.3 mi
-  2. Turn right onto **IL-116 W/W Mt Vernon St**  
Continue to follow IL-116 W  
About 13 mins go 10.3 mi  
total 10.6 mi
-  3. Take the ramp onto **US-150 W**  
About 5 mins go 3.9 mi  
total 14.5 mi
-  4. Turn right onto **N Knoxville Ave**  
About 3 mins go 2.1 mi  
total 16.6 mi
-  5. Turn left onto **W Northmoor Rd**  
About 3 mins go 0.8 mi  
total 17.4 mi
-  6. Turn right onto **N University St**  
go 0.3 mi  
total 17.6 mi
-  7. Make a U-turn  
Destination will be on the right  
About 1 min go 0.1 mi  
total 17.8 mi







6301 N University St, Peoria, IL 61614


---



## Morton


 815 W Madison St, Metamora, IL 61548

- 
1. Head **west** on **W Madison St** toward **North Washington Street** go 7 ft  
total 7 ft
  -  2. Take the 1st left onto **North Washington Street** go 0.3 mi  
total 0.3 mi  
About 1 min
  -  3. Turn right onto **W Mt Vernon St** go 0.3 mi  
total 0.6 mi  
About 1 min
  -  4. Take the 2nd left onto **S Douglas St/Metamora Washington Blacktop** go 4.7 mi  
total 5.3 mi  
Continue to follow Metamora Washington Blacktop  
About 6 mins
  5. Continue onto **N Main St/Metamora Rd** go 1.7 mi  
total 7.0 mi  
Continue to follow N Main St  
About 4 mins
  -  6. At the traffic circle, continue straight onto **S Main St** go 3.0 mi  
total 9.9 mi  
About 4 mins
  7. Continue onto **Washington Rd** go 3.2 mi  
total 13.2 mi  
About 4 mins
  -  8. Turn right onto **US-150 W/E Jackson St** go 2.7 mi  
total 15.8 mi  
About 4 mins
  -  9. Turn left onto **N Illinois Ave** go 200 ft  
total 15.9 mi  
Destination will be on the left  
About 52 secs

 350 N Illinois Ave, Morton, IL 61550


---

## Washington

 W Madison St, Metamora, IL 61548


---


1. Head **south** on **N Tazewell St** toward **W Monroe St** go 0.3 mi  
total 0.3 mi  
About 1 min


 2. Turn right onto **W Mt Vernon St** go 0.5 mi  
total 0.7 mi  
About 1 min

 3. Turn left onto **S Douglas St/Metamora Washington Blacktop** go 4.7 mi  
total 5.4 mi  
Continue to follow Metamora Washington Blacktop  
About 6 mins

4. Continue onto **N Main St/Metamora Rd** go 1.7 mi  
total 7.1 mi  
Continue to follow N Main St  
About 5 mins

 5. At the traffic circle, take the **1st** exit onto **US-24 BUS W** go 0.7 mi  
total 7.8 mi  
About 2 mins

 6. Turn right onto **Bondurant St** go 285 ft  
total 7.8 mi  
Destination will be on the right

 115 Bondurant St, Washington, IL 61571

---

## Normal West



W Madison St, Metamora, IL 61548

---

	1. Head <b>east</b> on <b>W Madison St</b> toward <b>N Lafayette St</b> About 57 secs	go 0.3 mi total 0.3 mi
	2. Turn right onto <b>N Niles St</b> About 1 min	go 0.3 mi total 0.6 mi
	3. Turn left onto <b>IL-116 E/E Mt Vernon St</b> Continue to follow IL-116 E About 6 mins	go 4.6 mi total 5.2 mi
	4. Turn right onto <b>IL-117 S/Co Rd 1400 E</b> Continue to follow IL-117 S About 18 mins	go 12.1 mi total 17.2 mi
	5. Turn left to merge onto <b>I-74 E</b> About 12 mins	go 12.6 mi total 29.9 mi
	6. Take exit <b>125</b> for <b>US-150</b> toward <b>Mitsubishi/Motorway</b>	go 0.4 mi total 30.3 mi
	7. Turn right onto <b>US-150 E/Mitsubishi Mtwy</b>	go 0.5 mi total 30.8 mi
	8. Turn left onto <b>Co Rd 1700 E/Yuton Rd</b> Continue to follow Yuton Rd About 4 mins	go 1.6 mi total 32.4 mi
	9. Continue onto <b>Co Rd 1700 N/W Raab Rd</b>	go 0.3 mi total 32.8 mi
	10. Turn right onto <b>Co Rd 1300 E/N Parkside Rd</b> Destination will be on the right About 1 min	go 0.6 mi total 33.3 mi









---

501 N Parkside Rd, Normal, IL 61761

## Limestone













W Madison St, Metamora, IL 61548

- 
1. Head **south** on **N Tazewell St** toward **W Monroe St**  
About 1 min  
go 0.3 mi  
total 0.3 mi
  -  2. Turn right onto **IL-116 W/W Mt Vernon St**  
Continue to follow IL-116 W  
About 13 mins  
go 10.3 mi  
total 10.6 mi
  -  3. Take the ramp onto **US-150 W**  
About 9 mins  
go 5.7 mi  
total 16.3 mi
  -  4. Take the ramp onto **I-74 W**  
About 3 mins  
go 2.8 mi  
total 19.1 mi
  -  5. Take exit **87A** to merge onto **I-474 E** toward **Indianapolis**  
About 5 mins  
go 5.5 mi  
total 24.5 mi
  -  6. Take the exit toward **Air Port Rd**  
About 47 secs  
go 0.4 mi  
total 25.0 mi
  -  7. Keep left at the fork, follow signs for **Peoria Intl Airport**  
go 177 ft  
total 25.0 mi
  -  8. Turn left onto **S Airport Rd**  
About 5 mins  
go 2.4 mi  
total 27.4 mi
- 
-  **Limestone Community High School**  
4201 Airport Road, Bartonville, IL 61607

## Central Catholic

**A** W Madison St, Metamora, IL 61548

- 
1. Head **east** on **W Madison St** toward **N Lafayette St**  
About 57 secs go 0.3 mi  
total 0.3 mi
  -  2. Turn **right** onto **N Niles St**  
About 1 min go 0.3 mi  
total 0.6 mi
  -  3. Turn **left** onto **IL-116 E/E Mt Vernon St**  
Continue to follow IL-116 E  
About 6 mins go 4.6 mi  
total 5.2 mi
  -  4. Turn **right** onto **IL-117 S/Co Rd 1400 E**  
Continue to follow IL-117 S  
About 18 mins go 12.1 mi  
total 17.2 mi
  -  5. Turn **left** to merge onto **I-74 E**  
About 14 mins go 14.5 mi  
total 31.7 mi
  -  6. Take exit **127** on the left to merge onto **I-55 N** toward **Chicago**  
About 5 mins go 4.9 mi  
total 36.6 mi
  -  7. Take exit **167** for **I-55 Loop S/Veterans Pkwy**  
go 0.4 mi  
total 37.0 mi
  -  8. Turn **right** onto **Interstate 55 Business Loop**  
About 4 mins go 2.3 mi  
total 39.3 mi
  -  9. Turn **left** onto **General Electric Rd**  
About 3 mins go 1.5 mi  
total 40.8 mi
  -  10. Turn **right** onto **Airport Rd/County Rd 1800 E**  
About 2 mins go 0.7 mi  
total 41.5 mi
  -  11. Take the 3rd left onto **Cornelius Dr**  
Destination will be on the left  
About 46 secs go 0.1 mi  
total 41.7 mi

**B** **Central Catholic High School, 1201 Airport Rd.**  
Cornelius Dr

---

## Notre Dame



W Madison St, Metamora, IL 61548

---

1. Head **south** on **N Tazewell St** toward **W Monroe St** go 0.3 mi  
About 1 min total 0.3 mi



2. Turn right onto **IL-116 W/W Mt Vernon St** go 10.3 mi  
Continue to follow IL-116 W total 10.6 mi  
About 13 mins



3. Take the ramp onto **US-150 W** go 4.4 mi  
About 7 mins total 15.0 mi



4. Turn right onto **N Sheridan Rd** go 1.2 mi  
Destination will be on the left total 16.1 mi  
About 2 mins









5105 N Sheridan Rd, Peoria, IL 61614

---

## Galesburg

**A** W Madison St, Metamora, IL 61548

- |   |   |                             |
|---|---|-----------------------------|
|   | 1. Head <b>south</b> on <b>N Tazewell St</b> toward <b>W Monroe St</b><br>About 1 min                           | go 0.3 mi<br>total 0.3 mi   |
|  | 2. Turn <b>right</b> onto <b>IL-116 W/W Mt Vernon St</b><br>Continue to follow <b>IL-116 W</b><br>About 13 mins | go 10.3 mi<br>total 10.6 mi |
| <a href="#">Show: Text only   Map   Street View</a>                               |   |                             |
|  | 3. Take the ramp onto <b>US-150 W</b><br>About 9 mins   | go 5.7 mi<br>total 16.3 mi  |
|  | 4. Take the ramp onto <b>I-74 W</b><br>About 39 mins  | go 44.1 mi<br>total 60.4 mi |
|  | 5. Take exit <b>46A</b> to merge onto <b>U.S. 34 W</b> toward <b>Monmouth</b><br>About 3 mins                   | go 2.8 mi<br>total 63.2 mi  |
|  | 6. Exit onto <b>US-150 E/N Henderson St</b><br>About 3 mins   | go 1.5 mi<br>total 64.7 mi  |
|  | 7. Turn <b>right</b> onto <b>W Fremont St</b><br>Destination will be on the right<br>About 56 secs              | go 0.3 mi<br>total 65.0 mi  |

**B** 1135 W Fremont St, Galesburg, IL 61401

---