



















 Metamora, IL 61548			
		1. Start out going <b>west</b> on <b>Santa Fe Trl</b> toward <b>CR-25</b> . <a href="#">Map</a>	0.4 Mi
		2. Take the 1st <b>left</b> onto <b>Hickory Point Rd</b> . <a href="#">Map</a>	1.0 Mi
		3. Turn <b>right</b> onto <b>IL-116 W</b> . <a href="#">Map</a>	8.3 Mi
		4. Keep <b>right</b> at the fork to go on <b>US-150 E / IL-116 W</b> . <a href="#">Map</a>	3.4 Mi
		5. Merge onto <b>I-74 E</b> via the ramp on the <b>left</b> toward <b>Bloomington</b> . <a href="#">Map</a>	5.5 Mi
		6. Merge onto <b>I-155 S</b> via <b>EXIT 101</b> toward <b>Lincoln</b> . <a href="#">Map</a>	32.7 Mi
		7. <b>I-155 S</b> becomes <b>I-55 S</b> . <a href="#">Map</a>	109. 8 Mi
		8. Merge onto <b>US-40 E</b> via <b>EXIT 17</b> toward <b>St Jacob Highland</b> . <a href="#">Map</a>	2.4 Mi
		9. Turn <b>right</b> onto <b>Troy O'Fallon Rd</b> . <a href="#">Map</a>	4.4 Mi
		10. <b>Troy O'Fallon Rd</b> becomes <b>Scott Troy Rd</b> . <a href="#">Map</a>	5.1 Mi
		11. Turn <b>right</b> onto <b>E US-50</b> . <a href="#">Map</a>	2.0 Mi
		12. Turn <b>right</b> onto <b>Parkview Dr</b> . <a href="#">Map</a>	0.1 Mi
		13. <b>710 PARKVIEW DR</b> is on the <b>right</b> . <a href="#">Map</a>	
		 <b>710 Parkview Dr</b> , O Fallon, IL 62269	

Total Travel Estimate: **175.32 miles - about 3 hours 2 minutes**