













Sophomore Driving Directions

Lincoln

 W Madison St, Metamora, IL 61548








	1. Head south on N Tazewell St toward W Monroe St About 1 min	go 0.3 mi total 0.3 mi
	2. Turn right onto IL-116 W/W Mt Vernon St Continue to follow IL-116 W About 19 mins	go 14.6 mi total 14.9 mi
	3. Turn left to merge onto I-74 E toward Bloomington About 6 mins	go 5.5 mi total 20.4 mi
	4. Take exit 101 for Interstate 155 S toward Lincoln About 53 secs	go 0.7 mi total 21.1 mi
	5. Merge onto I-155 S About 29 mins	go 31.9 mi total 53.0 mi
	6. Merge onto I-55 S	go 0.5 mi total 53.6 mi
	7. Take exit 126 for IL-10 toward IL-121/Lincoln/Mason City	go 0.4 mi total 53.9 mi
	8. Turn left onto IL-10 E/IL-121 S About 7 mins	go 3.6 mi total 57.5 mi
	9. Turn right onto N Kickapoo St About 2 mins	go 0.7 mi total 58.3 mi
	10. Turn left onto Wyatt Ave About 2 mins	go 0.6 mi total 58.8 mi
	11. Wyatt Ave turns slightly right and becomes Primm Rd Destination will be on the left	go 157 ft total 58.8 mi

 1000 Primm Rd, Lincoln, IL 62656

Canton



W Madison St, Metamora, IL 61548

1. Head **south** on **N Tazewell St** toward **W Monroe St**
About 1 min go 0.3 mi
total 0.3 mi
-  2. Turn right onto **IL-116 W/W Mt Vernon St**
Continue to follow IL-116 W
About 22 mins go 15.2 mi
total 15.5 mi
3. Continue onto **S Main St/US 24**
About 5 mins go 2.9 mi
total 18.4 mi
-  4. Merge onto **I-474 W** via the ramp to **Galesburg**
About 3 mins go 2.7 mi
total 21.1 mi
-  5. Take exit **6A** to merge onto **US-24 W/SW Adams St** toward **Bartonville**
Continue to follow US-24 W
About 22 mins go 19.5 mi
total 40.6 mi
-  6. Continue onto **IL-9 W/W Valleyview Dr**
Continue to follow IL-9 W
About 9 mins go 7.0 mi
total 47.6 mi
-  7. Turn right onto **S 5th Ave**
About 2 mins go 0.8 mi
total 48.4 mi
-  8. Turn left onto **E Locust St**
About 2 mins go 0.4 mi
total 48.8 mi
-  9. Turn right onto **N Main St**
Destination will be on the right
About 2 mins go 0.8 mi
total 49.6 mi



1001 N Main St, Canton, IL 61520

East Peoria

A W Madison St, Metamora, IL 61548

1. Head **south** on **N Tazewell St** toward **W Monroe St** go 0.3 mi
About 1 min total 0.3 mi

116 2. Turn right onto **IL-116 W/W Mt Vernon St** go 14.8 mi
Continue to follow IL-116 W total 15.1 mi
About 20 mins

↶ 3. Turn left onto **E Camp St** go 0.6 mi
About 3 mins total 15.7 mi

4. Continue onto **E Washington St** go 0.3 mi
total 15.9 mi

↷ 5. Turn right onto **Meadow Ave** go 1.2 mi
About 2 mins total 17.1 mi

↶ 6. Turn left onto **Eastside Dr** go 0.2 mi
About 1 min total 17.3 mi

↶ 7. Turn left go 259 ft
Destination will be on the right total 17.4 mi

B 1 Eastside Dr, East Peoria, IL 61611

Richwoods



W Madison St, Metamora, IL 61548

1. Head **south** on **N Tazewell St** toward **W Monroe St** go 0.3 mi
total 0.3 mi
About 1 min



2. Turn right onto **IL-116 W/W Mt Vernon St** go 10.3 mi
total 10.6 mi
Continue to follow IL-116 W
About 13 mins



3. Take the ramp onto **US-150 W** go 3.9 mi
total 14.5 mi
About 5 mins



4. Turn right onto **N Knoxville Ave** go 2.1 mi
total 16.6 mi
About 3 mins



5. Turn left onto **W Northmoor Rd** go 0.8 mi
total 17.4 mi
About 3 mins



6. Turn right onto **N University St** go 0.3 mi
total 17.6 mi



7. Make a U-turn go 0.1 mi
total 17.8 mi
Destination will be on the right
About 1 min



6301 N University St, Peoria, IL 61614

Dunlap



W Madison St, Metamora, IL 61548

-
1. Head **south** on **N Tazewell St** toward **W Monroe St**
About 1 min
go 0.3 mi
total 0.3 mi
 2. Turn right onto **IL-116 W/W Mt Vernon St**
Continue to follow IL-116 W
About 13 mins
go 10.3 mi
total 10.6 mi
 3. Take the ramp onto **US-150 W**
About 5 mins
go 3.9 mi
total 14.5 mi
 4. Turn right onto **IL-40 N/N Knoxville Ave**
About 11 mins
go 8.0 mi
total 22.5 mi
 5. Turn left onto **W Cedar Hills Dr**
About 6 mins
go 3.1 mi
total 25.6 mi
 6. Turn left onto **W Legion Hall Rd**
Destination will be on the left
go 0.1 mi
total 25.7 mi



5220 W Legion Hall Rd, Dunlap, IL 61525

Pekin




W Madison St, Metamora, IL 61548












-
1. Head **south** on **N Tazewell St** toward **W Monroe St**
About 1 min
go 0.3 mi
total 0.3 mi
 - 116 2. Turn right onto **IL-116 W/W Mt Vernon St**
Continue to follow IL-116 W
About 22 mins
go 15.2 mi
total 15.5 mi
 - 29 3. Continue onto **IL-29 S/S Main St**
Continue to follow IL-29 S
About 9 mins
go 5.3 mi
total 20.8 mi
 - 29 4. Keep right at the fork
Continue to follow IL-29
About 5 mins
go 2.6 mi
total 23.3 mi
 - ↶ 5. Turn left onto **Margaret St**
About 1 min
go 0.2 mi
total 23.5 mi
 6. Continue onto **Court St**
Destination will be on the left
About 3 mins
go 1.2 mi
total 24.7 mi




1903 Court St, Pekin, IL 61554

Morton

 W Madison St, Metamora, IL 61548

-
1. Head **east** on **W Madison St** toward **N Lafayette St**
About 57 secs
go 0.3 mi
total 0.3 mi
 -  2. Turn right onto **N Niles St**
About 1 min
go 0.3 mi
total 0.6 mi
 -  3. Turn left onto **IL-116 E/E Mt Vernon St**
Continue to follow IL-116 E
About 17 mins
go 13.8 mi
total 14.4 mi
 -  4. Turn right onto **IL-116 E/Co Rd 1800 N**
Continue to follow IL-116 E
About 8 mins
go 6.0 mi
total 20.4 mi
 -  5. Turn left onto **IL-116 E/IL-251 N**
About 2 mins
go 1.0 mi
total 21.4 mi
 -  6. Take the 1st right onto **IL-116 E/Co Rd 1900 N**
Continue to follow IL-116 E
About 21 mins
go 18.9 mi
total 40.3 mi
 -  7. Turn left to merge onto **I-55 N** toward **Joliet**
About 1 hour 23 mins
go 88.7 mi
total 129 mi
 -  8. Take exit **285** for **Central Ave**
go 0.3 mi
total 129 mi
 -  9. Turn left onto **S Central Ave**
About 2 mins
go 0.8 mi
total 130 mi
 -  10. Turn right onto **W Pershing Rd**
About 1 min
go 0.5 mi
total 131 mi
 -  11. Turn left onto **S Laramie Ave**
About 3 mins
go 1.0 mi
total 132 mi
 -  12. Turn right onto **W 31st St**
Destination will be on the right
go 0.2 mi
total 132 mi

 5041 W 31st St, Cicero, IL 60804

Washington



W Madison St, Metamora, IL 61548

1. Head **south** on **N Tazewell St** toward **W Monroe St** go 0.3 mi
About 1 min total 0.3 mi



2. Turn right onto **W Mt Vernon St** go 0.5 mi
About 1 min total 0.7 mi



3. Turn left onto **S Douglas St/Metamora Washington Blacktop** go 4.7 mi
Continue to follow Metamora Washington Blacktop total 5.4 mi
About 6 mins

4. Continue onto **N Main St/Metamora Rd** go 1.7 mi
Continue to follow N Main St total 7.1 mi
About 5 mins



5. At the traffic circle, take the **1st** exit onto **US-24 BUS W** go 0.7 mi
About 2 mins total 7.8 mi



6. Turn right onto **Bondurant St** go 285 ft
Destination will be on the right total 7.8 mi



115 Bondurant St, Washington, IL 61571

Limestone



W Madison St, Metamora, IL 61548











1. Head **south** on **N Tazewell St** toward **W Monroe St**
About 1 min go 0.3 mi
total 0.3 mi
-  2. Turn right onto **IL-116 W/W Mt Vernon St**
Continue to follow IL-116 W
About 13 mins go 10.3 mi
total 10.6 mi
-  3. Take the ramp onto **US-150 W**
About 9 mins go 5.7 mi
total 16.3 mi
-  4. Take the ramp onto **I-74 W**
About 3 mins go 2.8 mi
total 19.1 mi
-  5. Take exit **87A** to merge onto **I-474 E** toward **Indianapolis**
About 5 mins go 5.5 mi
total 24.5 mi
-  6. Take the exit toward **Air Port Rd**
About 47 secs go 0.4 mi
total 25.0 mi
-  7. Keep left at the fork, follow signs for **Peoria Intl Airport**
go 177 ft
total 25.0 mi
-  8. Turn left onto **S Airport Rd**
About 5 mins go 2.4 mi
total 27.4 mi



Limestone Community High School
4201 Airport Road, Bartonville, IL 61607

Central Catholic

A W Madison St, Metamora, IL 61548

-
1. Head **east** on **W Madison St** toward **N Lafayette St**
About 57 secs go 0.3 mi
total 0.3 mi
 -  2. Turn **right** onto **N Niles St**
About 1 min go 0.3 mi
total 0.6 mi
 -  3. Turn **left** onto **IL-116 E/E Mt Vernon St**
Continue to follow IL-116 E
About 6 mins go 4.6 mi
total 5.2 mi
 -  4. Turn **right** onto **IL-117 S/Co Rd 1400 E**
Continue to follow IL-117 S
About 18 mins go 12.1 mi
total 17.2 mi
 -  5. Turn **left** to merge onto **I-74 E**
About 14 mins go 14.5 mi
total 31.7 mi
 -  6. Take exit **127** on the left to merge onto **I-55 N** toward **Chicago**
About 5 mins go 4.9 mi
total 36.6 mi
 -  7. Take exit **167** for **I-55 Loop S/Veterans Pkwy**
go 0.4 mi
total 37.0 mi
 -  8. Turn **right** onto **Interstate 55 Business Loop**
About 4 mins go 2.3 mi
total 39.3 mi
 -  9. Turn **left** onto **General Electric Rd**
About 3 mins go 1.5 mi
total 40.8 mi
 -  10. Turn **right** onto **Airport Rd/County Rd 1800 E**
About 2 mins go 0.7 mi
total 41.5 mi
 -  11. Take the **3rd left** onto **Cornelius Dr**
Destination will be on the left
About 46 secs go 0.1 mi
total 41.7 mi

B **Central Catholic High School, 1201 Airport Rd.**
Cornelius Dr

Notre Dame



W Madison St, Metamora, IL 61548

1. Head **south** on **N Tazewell St** toward **W Monroe St** go 0.3 mi
About 1 min total 0.3 mi



2. Turn right onto **IL-116 W/W Mt Vernon St** go 10.3 mi
Continue to follow IL-116 W total 10.6 mi
About 13 mins



3. Take the ramp onto **US-150 W** go 4.4 mi
About 7 mins total 15.0 mi



4. Turn right onto **N Sheridan Rd** go 1.2 mi
Destination will be on the left total 16.1 mi
About 2 mins



5105 N Sheridan Rd, Peoria, IL 61614

Olympia



W Madison St, Metamora, IL 61548

-
- | | | |
|--|---|-----------------------------|
| | 1. Head south on N Tazewell St toward W Monroe St
About 1 min | go 0.3 mi
total 0.3 mi |
| | 2. Turn right onto W Mt Vernon St
About 1 min | go 0.5 mi
total 0.7 mi |
| | 3. Turn left onto S Douglas St/Metamora Washington Blacktop
Continue to follow Metamora Washington Blacktop
About 6 mins | go 4.7 mi
total 5.4 mi |
| | 4. Turn left onto US-24 E/US-24 Bypass E
About 3 mins | go 3.1 mi
total 8.5 mi |
| | 5. Turn right onto Dee-Mac Rd
About 24 mins | go 13.7 mi
total 22.2 mi |
| | 6. Continue onto N Main St | go 0.2 mi
total 22.4 mi |
| | 7. Turn left onto E Fast Ave | go 410 ft
total 22.5 mi |
| | 8. Take the 1st right onto S Orchard St
About 1 min | go 0.5 mi
total 23.0 mi |
| | 9. Continue onto Mackinaw Rd/Minier Rd
Continue to follow Mackinaw Rd
About 12 mins | go 6.3 mi
total 29.2 mi |
| | 10. Turn left onto IL-122 E/Co Rd 800 N
About 6 mins | go 4.5 mi
total 33.7 mi |
| | 11. Turn right onto Co Rd 00 E/Co Rd 3500 E/McLean Rd
About 6 mins | go 3.0 mi
total 36.8 mi |
| | 12. Turn left onto E 800 North Rd/Co Rd 800 N
About 2 mins | go 1.0 mi
total 37.8 mi |
| | 13. Turn right onto Co Rd 100 E
Destination will be on the left | go 0.2 mi
total 38.0 mi |



7832 County Road 100 E, Stanford, IL 61774
