












# Varsity Driving Directions

Central Catholic


 W Madison St, Metamora, IL 61548









- 
- |   |  |                             |
|---|--|-----------------------------|
|   | 1. Head <b>east</b> on <b>W Madison St</b> toward <b>N Lafayette St</b><br>About 57 secs               | go 0.3 mi<br>total 0.3 mi   |
|    | 2. Turn <b>right</b> onto <b>N Niles St</b><br>About 1 min   | go 0.3 mi<br>total 0.6 mi   |
|    | 3. Turn <b>left</b> onto <b>IL-116 E/E Mt Vernon St</b><br>Continue to follow IL-116 E<br>About 6 mins | go 4.6 mi<br>total 5.2 mi   |
|    | 4. Turn <b>right</b> onto <b>IL-117 S/Co Rd 1400 E</b><br>Continue to follow IL-117 S<br>About 18 mins | go 12.1 mi<br>total 17.2 mi |
|    | 5. Turn <b>left</b> to merge onto <b>I-74 E</b><br>About 14 mins                                       | go 14.5 mi<br>total 31.7 mi |
|   | 6. Take exit <b>127</b> on the left to merge onto <b>I-55 N</b> toward <b>Chicago</b><br>About 5 mins  | go 4.9 mi<br>total 36.6 mi  |
|  | 7. Take exit <b>167</b> for <b>I-55 Loop S/Veterans Pkwy</b>   | go 0.4 mi<br>total 37.0 mi  |
|  | 8. Turn <b>right</b> onto <b>Interstate 55 Business Loop</b><br>About 4 mins                           | go 2.3 mi<br>total 39.3 mi  |
|  | 9. Turn <b>left</b> onto <b>General Electric Rd</b><br>About 3 mins                                    | go 1.5 mi<br>total 40.8 mi  |
|  | 10. Turn <b>right</b> onto <b>Airport Rd/County Rd 1800 E</b><br>About 2 mins                          | go 0.7 mi<br>total 41.5 mi  |
|  | 11. Take the 3rd left onto <b>Cornelius Dr</b><br>Destination will be on the left<br>About 46 secs     | go 0.1 mi<br>total 41.7 mi  |


 **Central Catholic High School, 1201 Airport Rd.**  
Cornelius Dr

---

## Pontiac

 W Madison St, Metamora, IL 61548

- 
1. Head **east** on **W Madison St** toward **N Lafayette St**  
About 57 secs go 0.3 mi  
total 0.3 mi
  -  2. Turn **right** onto **N Niles St**  
About 1 min go 0.3 mi  
total 0.6 mi
  -  3. Turn **left** onto **IL-116 E/E Mt Vernon St**  
Continue to follow IL-116 E  
About 17 mins go 13.8 mi  
total 14.4 mi
  -  4. Turn **right** onto **IL-116 E/Co Rd 1800 N**  
Continue to follow IL-116 E  
About 8 mins go 6.0 mi  
total 20.4 mi
  -  5. Turn **left** onto **IL-116 E/IL-251 N**  
About 2 mins go 1.0 mi  
total 21.4 mi
  -  6. Take the **1st right** onto **IL-116 E/Co Rd 1900 N**  
Continue to follow IL-116 E  
About 24 mins go 20.2 mi  
total 41.6 mi
  7. Continue onto **W Reynolds St**  
About 58 secs go 0.1 mi  
total 41.8 mi
  -  8. Turn **left** onto **S Ladd St**  
About 2 mins go 0.5 mi  
total 42.3 mi
  -  9. Turn **right** onto **W Howard St**  
About 1 min go 0.4 mi  
total 42.7 mi
  -  10. Turn **right** onto **N Plum St**  
go 302 ft  
total 42.7 mi
  -  11. Take the **1st right** onto **W Madison St**  
Destination will be on the left go 69 ft  
total 42.7 mi

 **Pontiac Township Supervisor**  
320 West Madison Street, Pontiac, IL 61764

---

## Normal West



W Madison St, Metamora, IL 61548

- 
- |  |  |                             |
|--|--|-----------------------------|
|  | 1. Head <b>east</b> on <b>W Madison St</b> toward <b>N Lafayette St</b><br>About 57 secs                 | go 0.3 mi<br>total 0.3 mi   |
|  | 2. Turn right onto <b>N Niles St</b><br>About 1 min  | go 0.3 mi<br>total 0.6 mi   |
|  | 3. Turn left onto <b>IL-116 E/E Mt Vernon St</b><br>Continue to follow IL-116 E<br>About 6 mins          | go 4.6 mi<br>total 5.2 mi   |
|  | 4. Turn right onto <b>IL-117 S/Co Rd 1400 E</b><br>Continue to follow IL-117 S<br>About 18 mins          | go 12.1 mi<br>total 17.2 mi |
|  | 5. Turn left to merge onto <b>I-74 E</b><br>About 12 mins  | go 12.6 mi<br>total 29.9 mi |
|  | 6. Take exit <b>125</b> for <b>US-150</b> toward <b>Mitsubishi/Motorway</b>                              | go 0.4 mi<br>total 30.3 mi  |
|  | 7. Turn right onto <b>US-150 E/Mitsubishi Mtwy</b>   | go 0.5 mi<br>total 30.8 mi  |
|  | 8. Turn left onto <b>Co Rd 1700 E/Yuton Rd</b><br>Continue to follow Yuton Rd<br>About 4 mins            | go 1.6 mi<br>total 32.4 mi  |
|  | 9. Continue onto <b>Co Rd 1700 N/W Raab Rd</b>   | go 0.3 mi<br>total 32.8 mi  |
|  | 10. Turn right onto <b>Co Rd 1300 E/N Parkside Rd</b><br>Destination will be on the right<br>About 1 min | go 0.6 mi<br>total 33.3 mi  |



501 N Parkside Rd, Normal, IL 61761

---

## Canton



W Madison St, Metamora, IL 61548

- 
1. Head **south** on **N Tazewell St** toward **W Monroe St**  
About 1 min  
go 0.3 mi  
total 0.3 mi
  2. Turn right onto **IL-116 W/W Mt Vernon St**  
Continue to follow IL-116 W  
About 22 mins  
go 15.2 mi  
total 15.5 mi
  3. Continue onto **S Main St/US 24**  
About 5 mins  
go 2.9 mi  
total 18.4 mi
  4. Merge onto **I-474 W** via the ramp to **Galesburg**  
About 3 mins  
go 2.7 mi  
total 21.1 mi
  5. Take exit **6A** to merge onto **US-24 W/SW Adams St** toward **Bartonville**  
Continue to follow US-24 W  
About 22 mins  
go 19.5 mi  
total 40.6 mi
  6. Continue onto **IL-9 W/W Valleyview Dr**  
Continue to follow IL-9 W  
About 9 mins  
go 7.0 mi  
total 47.6 mi
  7. Turn right onto **S 5th Ave**  
About 2 mins  
go 0.8 mi  
total 48.4 mi
  8. Turn left onto **E Locust St**  
About 2 mins  
go 0.4 mi  
total 48.8 mi
  9. Turn right onto **N Main St**  
Destination will be on the right  
About 2 mins  
go 0.8 mi  
total 49.6 mi



1001 N Main St, Canton, IL 61520

---

Peoria Notre Dame



W Madison St, Metamora, IL 61548

---

1. Head **south** on **N Tazewell St** toward **W Monroe St** go 0.3 mi  
total 0.3 mi  
About 1 min



2. Turn right onto **IL-116 W/W Mt Vernon St** go 10.3 mi  
total 10.6 mi  
Continue to follow IL-116 W  
About 13 mins



3. Take the ramp onto **US-150 W** go 4.4 mi  
total 15.0 mi  
About 7 mins



4. Turn right onto **N Sheridan Rd** go 1.2 mi  
total 16.1 mi  
Destination will be on the left  
About 2 mins



5105 N Sheridan Rd, Peoria, IL 61614

---

## East Peoria

**A** W Madison St, Metamora, IL 61548

---


1. Head **south** on **N Tazewell St** toward **W Monroe St** go 0.3 mi  
About 1 min total 0.3 mi

**116** 2. Turn right onto **IL-116 W/W Mt Vernon St** go 14.8 mi  
Continue to follow IL-116 W total 15.1 mi  
About 20 mins

 3. Turn left onto **E Camp St** go 0.6 mi  
About 3 mins total 15.7 mi

4. Continue onto **E Washington St** go 0.3 mi  
total 15.9 mi

 5. Turn right onto **Meadow Ave** go 1.2 mi  
About 2 mins total 17.1 mi

 6. Turn left onto **Eastside Dr** go 0.2 mi  
About 1 min total 17.3 mi

 7. Turn left go 259 ft  
Destination will be on the right total 17.4 mi

**B** 1 Eastside Dr, East Peoria, IL 61611

---

# Mt. Zion



W Madison St, Metamora, IL 61548

1. Head **east** on **W Madison St** toward **N Lafayette St**  
About 57 secs  
go 0.3 mi  
total 0.3 mi
- 2. Turn **right** onto **N Niles St**  
About 1 min  
go 0.3 mi  
total 0.6 mi
- Ⓜ 116 3. Turn **left** onto **IL-116 E/E Mt Vernon St**  
Continue to follow IL-116 E  
About 6 mins  
go 4.6 mi  
total 5.2 mi
- Ⓜ 117 4. Turn **right** onto **IL-117 S/Co Rd 1400 E**  
Continue to follow IL-117 S  
About 18 mins  
go 12.1 mi  
total 17.2 mi
- 🛣 74 5. Turn **left** to merge onto **I-74 E**  
About 14 mins  
go 14.5 mi  
total 31.7 mi
- 🛣 55 6. Keep **right** at the fork, follow signs for **I-55 S/I-74 E/St Louis/Indianapolis** and merge onto **I-55 S/I-74 E**  
About 6 mins  
go 6.3 mi  
total 38.1 mi
- 🛣 74 7. Slight **left** onto **I-74 E**  
About 2 mins  
go 2.1 mi  
total 40.1 mi
- 8. Take **exit 135** toward **Decatur**  
go 0.4 mi  
total 40.5 mi
- Ⓜ 51 9. Merge onto **US-51 S/County Rd 1450 E**  
Continue to follow US-51 S  
About 38 mins  
go 37.8 mi  
total 78.3 mi
10. Continue onto **Bloomington Rd/N Water St**  
Continue to follow N Water St  
About 3 mins  
go 1.6 mi  
total 79.9 mi
11. Continue onto **N Main St**  
About 6 mins  
go 2.7 mi  
total 82.6 mi
- ⬅ 12. Turn **left** onto **E Eldorado St**  
About 4 mins  
go 1.4 mi  
total 84.0 mi
- Ⓜ 36 13. Slight **right** onto **US-36 E**  
About 5 mins  
go 3.3 mi  
total 87.3 mi
- 14. Turn **right** onto **S Airport Rd**  
go 305 ft  
total 87.4 mi
- Ⓜ 121 15. Continue onto **IL-121 S/S Mt Zion Rd**  
Continue to follow IL-121 S  
About 5 mins  
go 3.5 mi  
total 90.9 mi
- 16. Turn **right** onto **W Main St**  
About 46 secs  
go 0.3 mi  
total 91.2 mi
- ⬅ 17. Turn **left** onto **N Henderson St**  
About 46 secs  
go 0.1 mi  
total 91.3 mi
- ⬅ 18. Take the **2nd left** onto **S Henderson St**  
go 0.3 mi  
total 91.6 mi
- ⬅ 19. Take the **1st left** onto **Fletcher Park Boulevard**  
Destination will be on the right  
go 256 ft  
total 91.7 mi





305 S Henderson St, Mt Zion, IL 62549

## Dunlap



W Madison St, Metamora, IL 61548

- 
1. Head **south** on **N Tazewell St** toward **W Monroe St**  
About 1 min  
go 0.3 mi  
total 0.3 mi
  -  2. Turn right onto **IL-116 W/W Mt Vernon St**  
Continue to follow IL-116 W  
About 13 mins  
go 10.3 mi  
total 10.6 mi
  -  3. Take the ramp onto **US-150 W**  
About 15 mins  
go 9.5 mi  
total 20.1 mi
  -  4. Turn right onto **IL-91 N**  
About 4 mins  
go 2.6 mi  
total 22.8 mi
  -  5. Turn left onto **IL-91 N/Grange Hall Rd**  
Continue to follow IL-91 N  
About 4 mins  
go 2.9 mi  
total 25.7 mi
  -  6. Turn right  
Destination will be on the right  
About 52 secs  
go 0.2 mi  
total 25.9 mi



13120 Illinois 91, Dunlap, IL 61525












---



# Lincoln



W Madison St, Metamora, IL 61548

- 
1. Head **south** on **N Tazewell St** toward **W Monroe St**  
About 1 min  
go 0.3 mi  
total 0.3 mi
  -  2. Turn right onto **IL-116 W/W Mt Vernon St**  
Continue to follow IL-116 W  
About 19 mins  
go 14.6 mi  
total 14.9 mi
  -  3. Turn left to merge onto **I-74 E** toward **Bloomington**  
About 6 mins  
go 5.5 mi  
total 20.4 mi
  -  4. Take exit **101** for **Interstate 155 S** toward **Lincoln**  
About 53 secs  
go 0.7 mi  
total 21.1 mi
  -  5. Merge onto **I-155 S**  
About 29 mins  
go 31.9 mi  
total 53.0 mi
  -  6. Merge onto **I-55 S**  
go 0.5 mi  
total 53.6 mi
  -  7. Take exit **126** for **IL-10** toward **IL-121/Lincoln/Mason City**  
go 0.4 mi  
total 53.9 mi
  -  8. Turn left onto **IL-10 E/IL-121 S**  
About 7 mins  
go 3.6 mi  
total 57.5 mi
  -  9. Turn right onto **N Kickapoo St**  
About 2 mins  
go 0.7 mi  
total 58.3 mi
  -  10. Turn left onto **Wyatt Ave**  
About 2 mins  
go 0.6 mi  
total 58.8 mi
  -  11. **Wyatt Ave** turns slightly right and becomes **Primm Rd**  
Destination will be on the left  
go 157 ft  
total 58.8 mi
- 
-  1000 Primm Rd, Lincoln, IL 62656

## Pekin



W Madison St, Metamora, IL 61548


- 
1. Head **south** on **N Tazewell St** toward **W Monroe St**  
About 1 min  
go 0.3 mi  
total 0.3 mi
  - 116 2. Turn right onto **IL-116 W/W Mt Vernon St**  
Continue to follow IL-116 W  
About 22 mins  
go 15.2 mi  
total 15.5 mi
  - 29 3. Continue onto **IL-29 S/S Main St**  
Continue to follow IL-29 S  
About 9 mins  
go 5.3 mi  
total 20.8 mi
  - 29 4. Keep right at the fork  
Continue to follow IL-29  
About 5 mins  
go 2.6 mi  
total 23.3 mi
  - ↶ 5. Turn left onto **Margaret St**  
About 1 min  
go 0.2 mi  
total 23.5 mi
  6. Continue onto **Court St**  
Destination will be on the left  
About 3 mins  
go 1.2 mi  
total 24.7 mi














1903 Court St, Pekin, IL 61554

---

Morton


 W Madison St, Metamora, IL 61548

- 
1. Head **east** on **W Madison St** toward **N Lafayette St**  
About 57 secs go 0.3 mi  
total 0.3 mi
  -  2. Turn right onto **N Niles St**  
About 1 min go 0.3 mi  
total 0.6 mi
  -  3. Turn left onto **IL-116 E/E Mt Vernon St**  
Continue to follow IL-116 E  
About 17 mins go 13.8 mi  
total 14.4 mi
  -  4. Turn right onto **IL-116 E/Co Rd 1800 N**  
Continue to follow IL-116 E  
About 8 mins go 6.0 mi  
total 20.4 mi
  -  5. Turn left onto **IL-116 E/IL-251 N**  
About 2 mins go 1.0 mi  
total 21.4 mi
  -  6. Take the 1st right onto **IL-116 E/Co Rd 1900 N**  
Continue to follow IL-116 E  
About 21 mins go 18.9 mi  
total 40.3 mi
  -  7. Turn left to merge onto **I-55 N** toward **Joliet**  
About 1 hour 23 mins go 88.7 mi  
total 129 mi
  -  8. Take exit **285** for **Central Ave** go 0.3 mi  
total 129 mi
  -  9. Turn left onto **S Central Ave**  
About 2 mins go 0.8 mi  
total 130 mi
  -  10. Turn right onto **W Pershing Rd**  
About 1 min go 0.5 mi  
total 131 mi
  -  11. Turn left onto **S Laramie Ave**  
About 3 mins go 1.0 mi  
total 132 mi
  -  12. Turn right onto **W 31st St**  
Destination will be on the right go 0.2 mi  
total 132 mi

 5041 W 31st St, Cicero, IL 60804

---

## IVC

 W Madison St, Metamora, IL 61548

---

	1. Head <b>south</b> on <b>N Tazewell St</b> toward <b>W Monroe St</b> About 1 min	go 0.3 mi total 0.3 mi
	2. Turn right onto <b>IL-116 W/W Mt Vernon St</b> Continue to follow IL-116 W About 13 mins	go 10.3 mi total 10.6 mi
	3. Take the ramp onto <b>US-150 W</b> About 2 mins	go 1.7 mi total 12.3 mi
	4. Turn right onto the <b>US-24 W/IL-29/Adams St</b> ramp to <b>Chillicothe</b> About 49 secs	go 0.2 mi total 12.5 mi
	5. Turn left onto <b>IL-29 N/NE Adams St</b> Continue to follow IL-29 N About 16 mins	go 14.3 mi total 26.8 mi
	6. Turn left onto <b>E Cloverdale Rd</b> About 2 mins	go 0.4 mi total 27.2 mi
	7. Take the 1st right onto <b>N Bradley Ave</b> About 2 mins	go 0.5 mi total 27.7 mi
	8. Turn left onto <b>W Sycamore St</b> Destination will be on the left	go 0.1 mi total 27.9 mi
	1300 W Sycamore St, Chillicothe, IL 61523	

---

## Washington



W Madison St, Metamora, IL 61548

---

1. Head **south** on **N Tazewell St** toward **W Monroe St** go 0.3 mi  
About 1 min total 0.3 mi



2. Turn right onto **W Mt Vernon St** go 0.5 mi  
About 1 min total 0.7 mi



3. Turn left onto **S Douglas St/Metamora Washington Blacktop** go 4.7 mi  
Continue to follow Metamora Washington Blacktop total 5.4 mi  
About 6 mins

4. Continue onto **N Main St/Metamora Rd** go 1.7 mi  
Continue to follow N Main St total 7.1 mi  
About 5 mins



5. At the traffic circle, take the **1st** exit onto **US-24 BUS W** go 0.7 mi  
About 2 mins total 7.8 mi



6. Turn right onto **Bondurant St** go 285 ft  
Destination will be on the right total 7.8 mi



115 Bondurant St, Washington, IL 61571

---

## Limestone



W Madison St, Metamora, IL 61548

- 
1. Head **south** on **N Tazewell St** toward **W Monroe St**  
About 1 min  
go 0.3 mi  
total 0.3 mi
  2. Turn right onto **IL-116 W/W Mt Vernon St**  
Continue to follow IL-116 W  
About 13 mins  
go 10.3 mi  
total 10.6 mi
  3. Take the ramp onto **US-150 W**  
About 9 mins  
go 5.7 mi  
total 16.3 mi
  4. Take the ramp onto **I-74 W**  
About 3 mins  
go 2.8 mi  
total 19.1 mi
  5. Take exit **87A** to merge onto **I-474 E** toward **Indianapolis**  
About 5 mins  
go 5.5 mi  
total 24.5 mi
  6. Take the exit toward **Air Port Rd**  
About 47 secs  
go 0.4 mi  
total 25.0 mi
  7. Keep left at the fork, follow signs for **Peoria Intl Airport**  
go 177 ft  
total 25.0 mi
  8. Turn left onto **S Airport Rd**  
About 5 mins  
go 2.4 mi  
total 27.4 mi



**Limestone Community High School**  
4201 Airport Road, Bartonville, IL 61607

---

# Olympia



W Madison St, Metamora, IL 61548


- 
- |  |   |                             |
|--|---|-----------------------------|
|  | 1. Head <b>south</b> on <b>N Tazewell St</b> toward <b>W Monroe St</b><br>About 1 min   | go 0.3 mi<br>total 0.3 mi   |
|  | 2. Turn right onto <b>W Mt Vernon St</b><br>About 1 min   | go 0.5 mi<br>total 0.7 mi   |
|  | 3. Turn left onto <b>S Douglas St/Metamora Washington Blacktop</b><br>Continue to follow Metamora Washington Blacktop<br>About 6 mins | go 4.7 mi<br>total 5.4 mi   |
|  | 4. Turn left onto <b>US-24 E/US-24 Bypass E</b><br>About 3 mins   | go 3.1 mi<br>total 8.5 mi   |
|  | 5. Turn right onto <b>Dee-Mac Rd</b><br>About 24 mins   | go 13.7 mi<br>total 22.2 mi |
|  | 6. Continue onto <b>N Main St</b>   | go 0.2 mi<br>total 22.4 mi  |
|  | 7. Turn left onto <b>E Fast Ave</b>   | go 410 ft<br>total 22.5 mi  |
|  | 8. Take the 1st right onto <b>S Orchard St</b><br>About 1 min   | go 0.5 mi<br>total 23.0 mi  |
|  | 9. Continue onto <b>Mackinaw Rd/Minier Rd</b><br>Continue to follow Mackinaw Rd<br>About 12 mins                                      | go 6.3 mi<br>total 29.2 mi  |
|  | 10. Turn left onto <b>IL-122 E/Co Rd 800 N</b><br>About 6 mins  | go 4.5 mi<br>total 33.7 mi  |
|  | 11. Turn right onto <b>Co Rd 00 E/Co Rd 3500 E/McLean Rd</b><br>About 6 mins  | go 3.0 mi<br>total 36.8 mi  |
|  | 12. Turn left onto <b>E 800 North Rd/Co Rd 800 N</b><br>About 2 mins  | go 1.0 mi<br>total 37.8 mi  |
|  | 13. Turn right onto <b>Co Rd 100 E</b><br>Destination will be on the left   | go 0.2 mi<br>total 38.0 mi  |



7832 County Road 100 E, Stanford, IL 61774


---

## Peoria High

 W Madison St, Metamora, IL 61548

---


-  1. Head **south** on **N Tazewell St** toward **W Monroe St**  
About 1 min go 0.3 mi  
total 0.3 mi
-  2. Turn **right** onto **IL-116 W/W Mt Vernon St**  
Continue to follow IL-116 W  
About 13 mins go 10.3 mi  
total 10.6 mi
-  3. Take the ramp onto **US-150 W**  
About 5 mins go 3.9 mi  
total 14.5 mi
-  4. Turn **left** onto **N Knoxville Ave**  
About 4 mins go 1.7 mi  
total 16.2 mi
-  5. Turn **right** onto **W Richmond Ave**  
About 58 secs go 0.3 mi  
total 16.4 mi
-  6. Turn **left** onto **N North St/North North Street**  
Destination will be on the right go 377 ft  
total 16.5 mi







 1615 N North St, Peoria, IL 61604


---



## Delevan

 W Madison St, Metamora, IL 61548

- 
1. Head **south** on **N Tazewell St** toward **W Monroe St**  
About 1 min go 0.3 mi  
total 0.3 mi
  -  2. Turn **right** onto **IL-116 W/W Mt Vernon St**  
Continue to follow IL-116 W  
About 19 mins go 14.6 mi  
total 14.9 mi
  -  3. Turn **left** to merge onto **I-74 E** toward **Bloomington**  
About 6 mins go 5.5 mi  
total 20.4 mi
  -  4. Take exit **101** for **Interstate 155 S** toward **Lincoln**  
About 53 secs go 0.7 mi  
total 21.1 mi
  -  5. Merge onto **I-155 S**  
About 16 mins go 16.5 mi  
total 37.6 mi
  -  6. Take the exit toward **IL-122 W/Co Rd 400 N**  
go 0.2 mi  
total 37.8 mi
  -  7. Turn **right** onto **IL-122 W/Co Rd 400 N**  
Continue to follow IL-122 W  
About 6 mins go 4.9 mi  
total 42.7 mi
  -  8. Turn **left** onto **S Locust St**  
Destination will be on the right  
About 57 secs go 0.4 mi  
total 43.1 mi

 907 Locust St, Delevan, IL 61734

---