



**THE OHIO STATE UNIVERSITY**

---

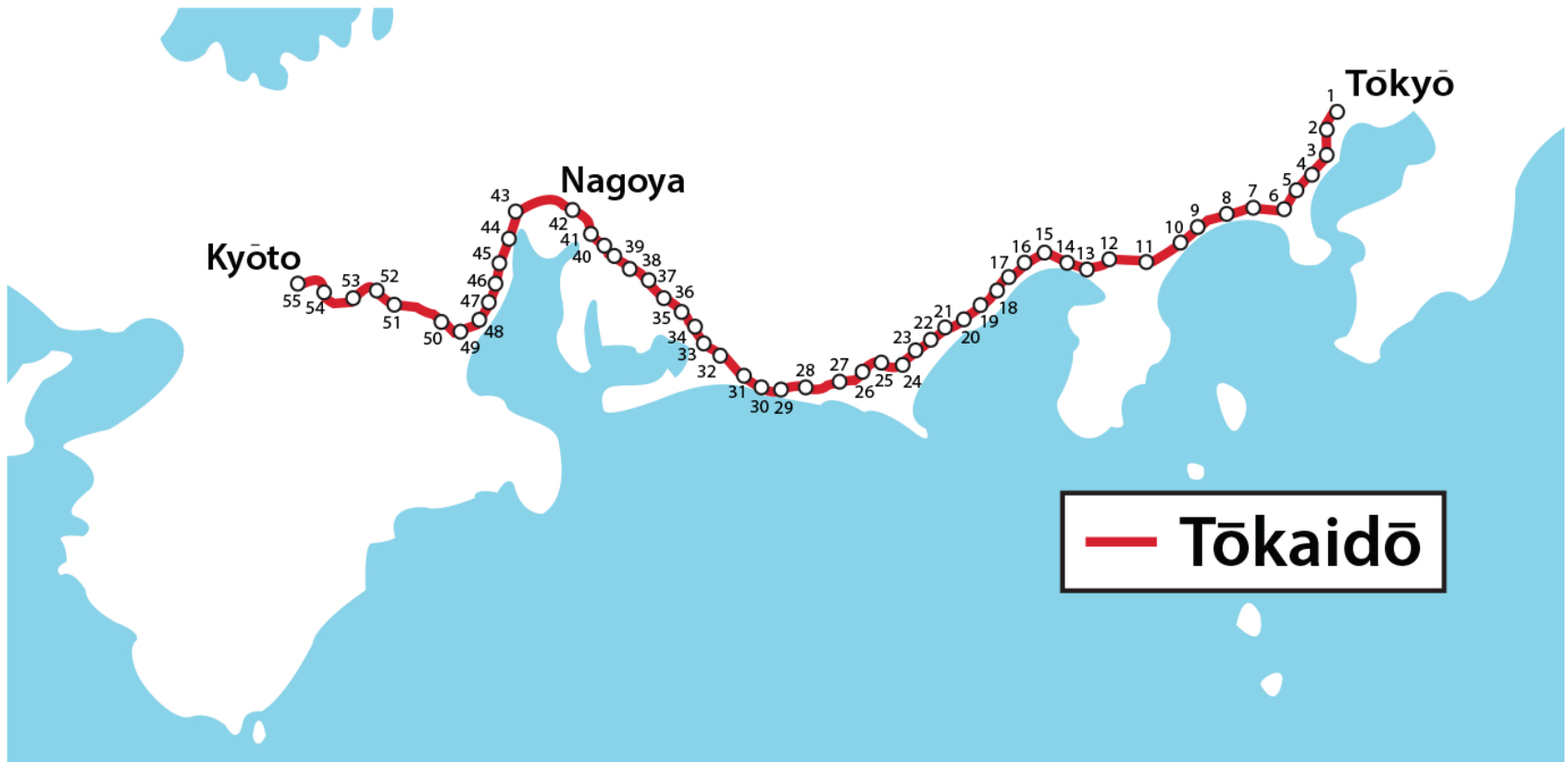
# **Journey along the Tōkaidō**

Exploring Japan's National Road



# Journey along the Tōkaidō

Exploring Japan's National Road

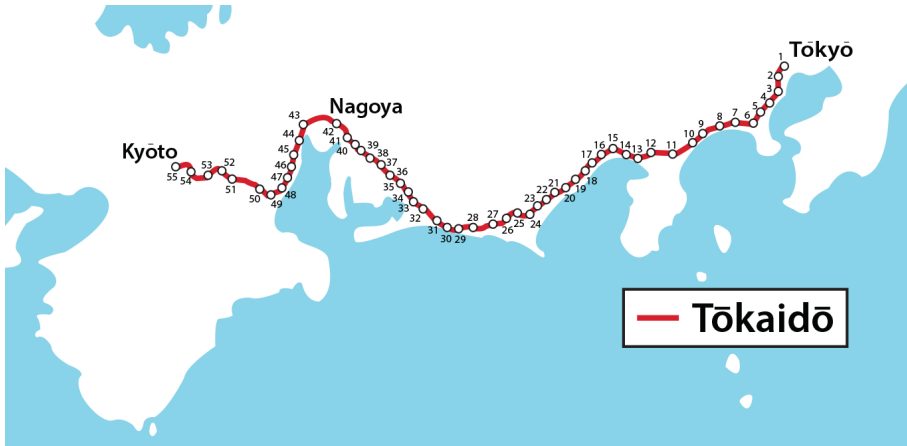


<https://go.osu.edu/tokaido>



# JOURNEY ALONG THE TŌKAIDŌ

Exploring Japan's National Road



## PRIMARY SOURCE MATERIALS

Show change over time and compare cultures from several angles.



## MAPS

Tōkaidō Road (Japan) and Routes 40 and 66 (U.S.) over time and for comparison.



## LANGUAGE/ VOCABULARY

Vocabulary, translations, and domain language discussion links.



## LESSON PLANS

Across grade levels and disciplines

<https://go.osu.edu/tokaido>



## JOURNEY ALONG THE TŌKAIDŌ

Explore multiple stations in one time period

1. <u>NIHONBASHI</u>	2. <u>SHINAGAWA</u>	3. <u>KAWASAKI</u>	4. <u>KANAGAWA</u>	5. <u>HODOGAYA</u>	6. <u>TOTSUKA</u>	7. <u>FUJISAWA</u>
8. <u>HIRATSUKA</u>	9. <u>ŌISO</u>	10. <u>ODAWARA</u>	11. <u>HAKONE</u>	12. <u>MISHIMA</u>	13. <u>NUMAZU</u>	14. <u>HARA</u>
15. <u>YOSHIWARA</u>	16. <u>KANBARA</u>	17. <u>YUI</u>	18. <u>OKITSU</u>	19. <u>EJIRI</u>	20. <u>SHIZUOKA</u>	21. <u>MARIKO</u>
22. <u>OKABE</u>	23. <u>FUJIEDA</u>	24. <u>SHIMADA</u>	25. <u>KANAYA</u>	26. <u>NISSAKA</u>	27. <u>KAKAGAWA</u>	28. <u>FUKUROI</u>
29. <u>MITSUKE</u>	30. <u>HAMAMATSU</u>	31. <u>MAISAKA</u>	32. <u>ARAI</u>	33. <u>SHIRASUKA</u>	34. <u>FUTAGAWA</u>	35. <u>TOYOHASHI</u>
36. <u>GOYU</u>	37. <u>AKASAKA</u>	38. <u>FUJIKAWA</u>	39. <u>OKAZAKI</u>	40. <u>CHIRYŪ</u>	41. <u>NARUMI</u>	42. <u>NAGOYA</u>
43. <u>KUWANA</u>	44. <u>YOKKACHI</u>	45. <u>ISHIYAKUSHI</u>	46. <u>SHŌNO</u>	47. <u>KAMEYAMA</u>	48. <u>SEKI</u>	49. <u>SAKANOSHITA</u>
50. <u>TSUCHIYAMA</u>	51. <u>MINAKUCHI</u>	52. <u>ISHIBE</u>	53. <u>KUSATSU</u>	54. <u>ŌTSU</u>	55. <u>KYŌTO</u>	

<https://go.osu.edu/tokaido>



## Journey along the Tōkaidō

Exploring Japan's National Road Over Time

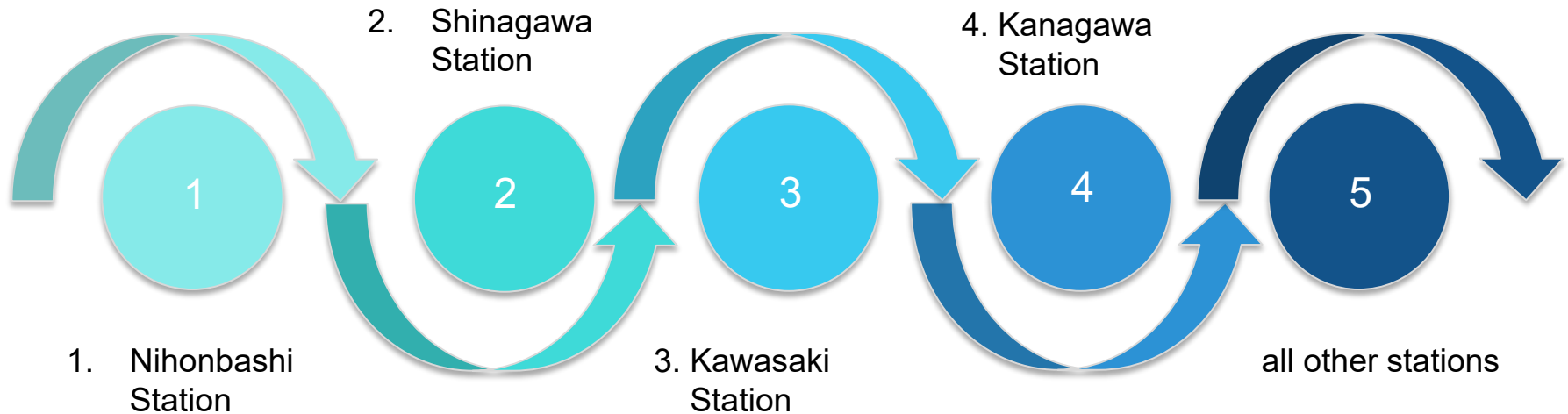
RESOURCES	STATION 1: NIHONBASHI	STATIONS 2-54	STATION 55: KYOTO	ONLINE
1830's Woodblock prints: ukiyo-e				✓
1920's Tōkaidō Manga Scroll				✓
Present Day				✓
Primary Source Materials				✓
Lesson Plans				✓



## JOURNEY ALONG THE TŌKAIDŌ

Explore multiple stations in one time period

### 1830's Woodblock Prints: ukiyo-e



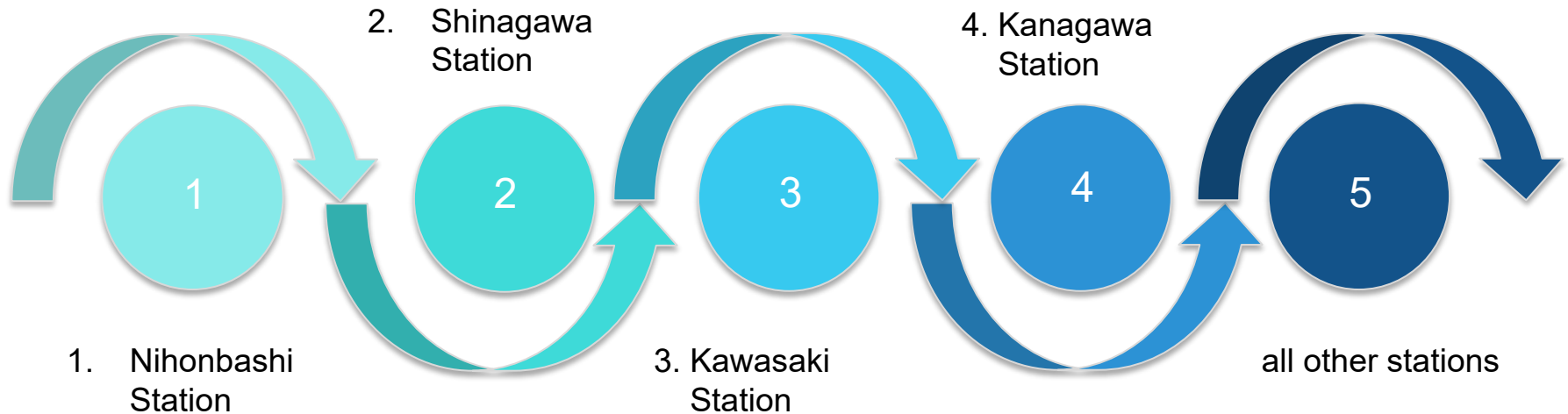
<https://go.osu.edu/tokaido>



## JOURNEY ALONG THE TŌKAIDŌ

Explore multiple places in one time period

### 1920's Tōkaidō Manga Scroll



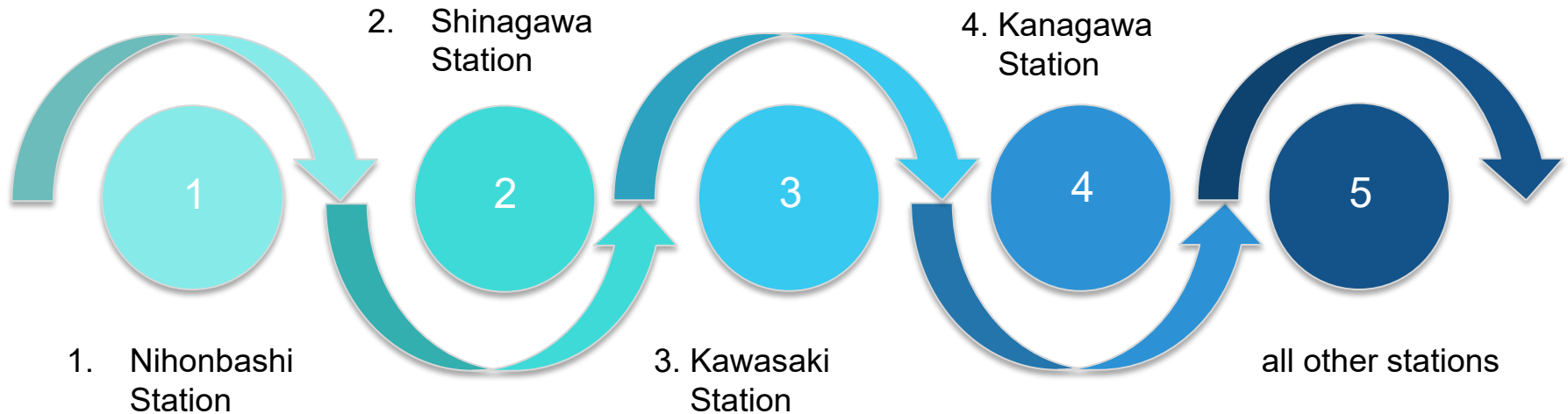
<https://go.osu.edu/tokaido>



# JOURNEY ALONG THE TŌKAIDŌ

Explore multiple places in one time period

## Present Day



<https://go.osu.edu/tokaido>

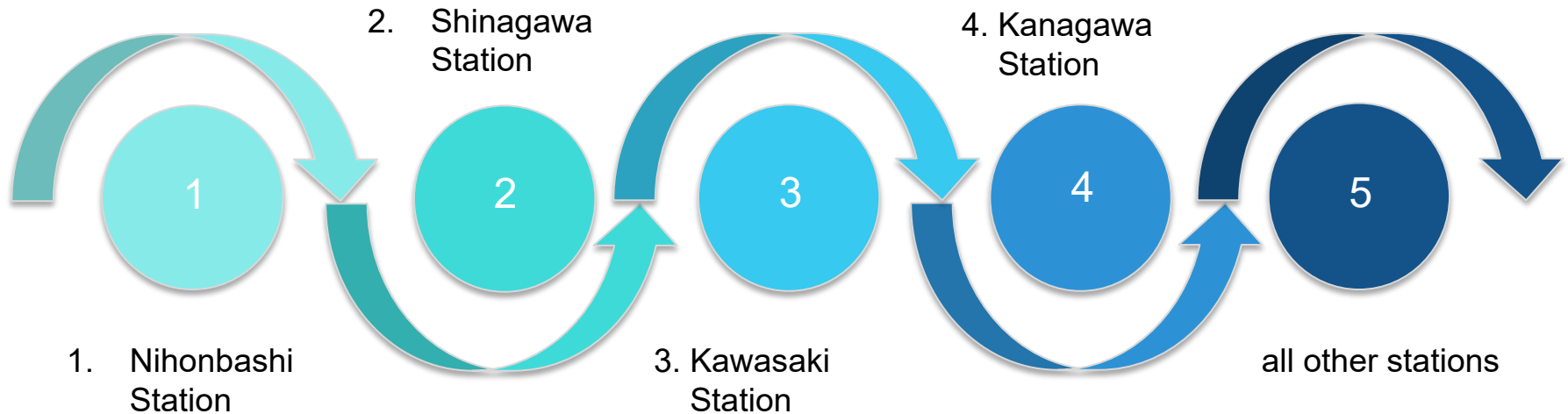




## JOURNEY ALONG THE TŌKAIDŌ

Explore multiple places in one time period

1830's ukiyo-e / 1920's Tōkaidō Manga Scroll / Present Day



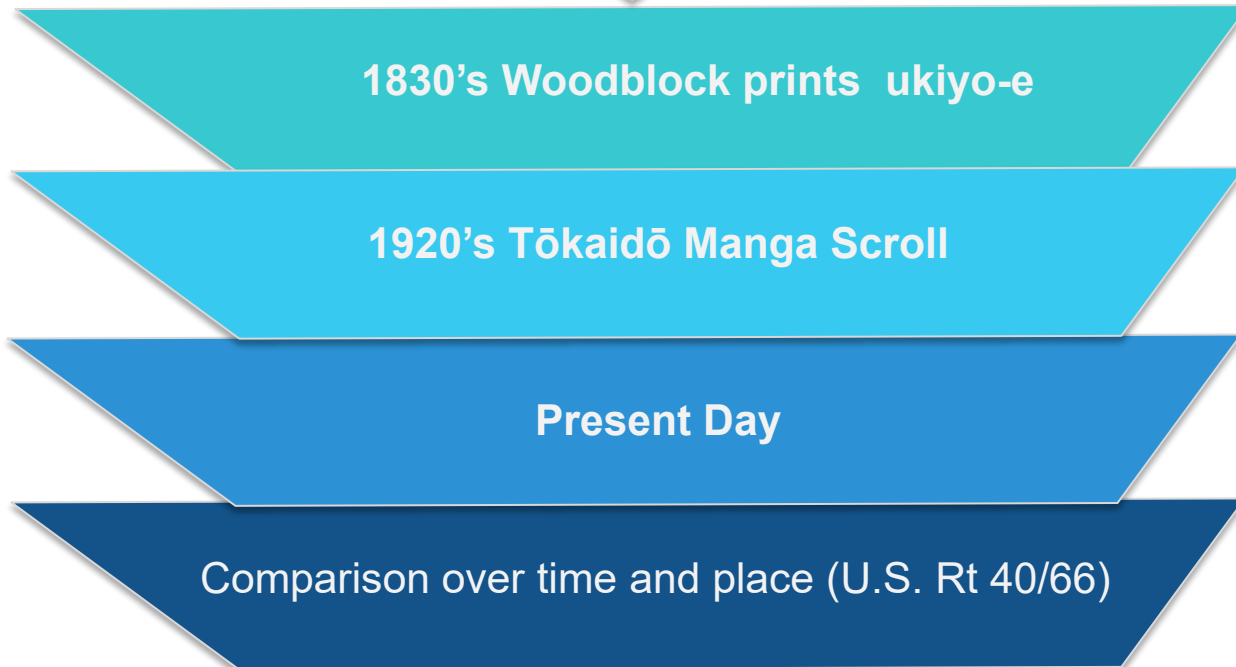
<https://go.osu.edu/tokaido>



## JOURNEY ALONG THE TŌKAIDŌ

Explore one place over multiple time periods

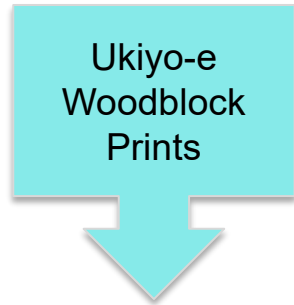
### Ex. Station 1: Nihonbashi



<https://go.osu.edu/tokaido>



## JOURNEY ALONG THE TŌKAIDŌ Primary Source Materials



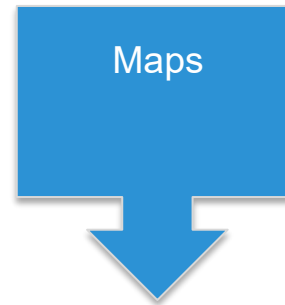
- Background of ukiyo-e
- Ukiyo-e and Tōkaidō (comparisons)
- Database of ukiyo-e prints




- Background of Tōkaidō Manga Scroll
- Video of all stations (with and without translations)
- Vocabulary list
- Translations



- Interactive map of the Tōkaidō with contemporary photos
- Link to all stations with current area/city websites



- Tōkaidō Road (old)
- Tōkaidō Road (current)
- Tōkaidō Road (w/Shinkansen)
- Route 40 (U.S.)
- Route 66 (U.S.)

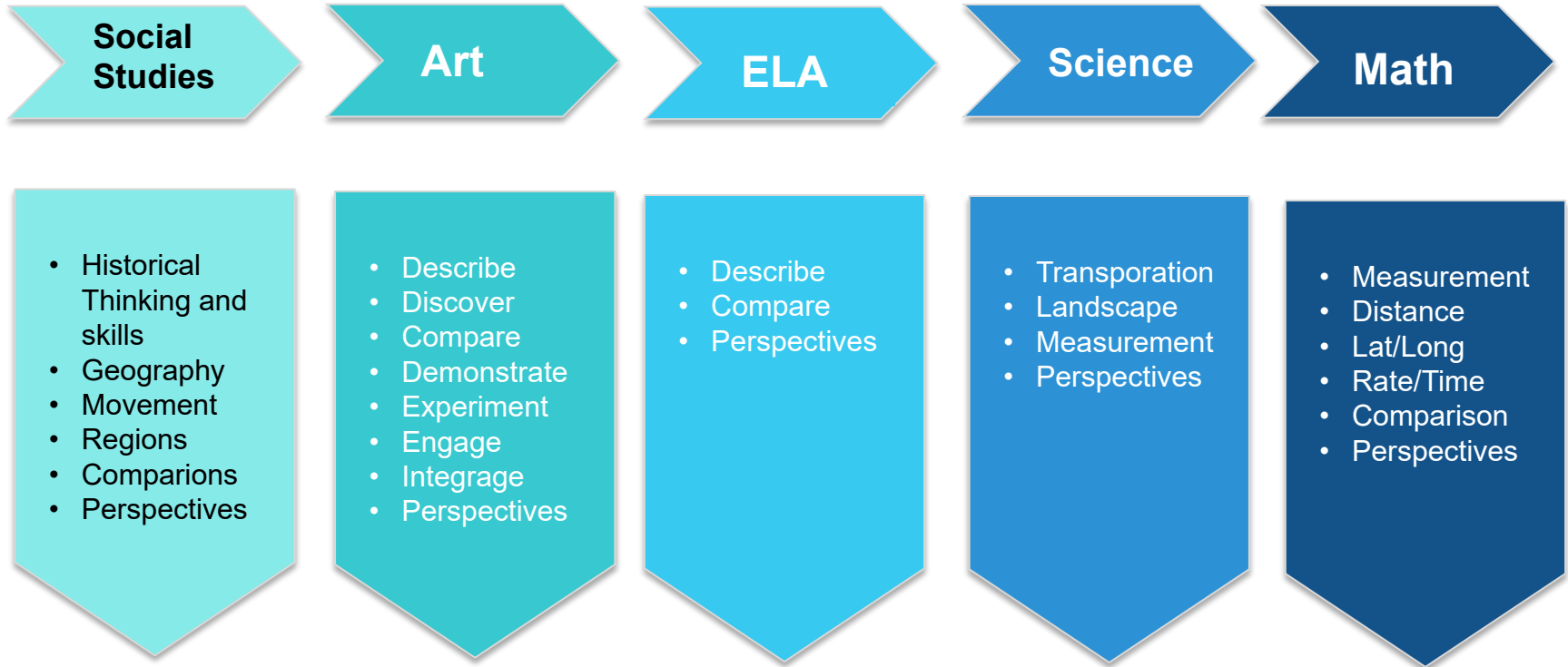


- Tōkaidō Manga Scroll translations and vocabulary list
- Discussion of Tōkaidō Manga Scroll (Japanese)
- Station/artist lists (Japanese)

<https://go.osu.edu/tokaido>



## JOURNEY ALONG THE TŌKAIDŌ Across Disciplines and Grade Levels



<https://go.osu.edu/tokaido>